













Source: Esri, DigitalGlobe, GeoEye, Earthstar Geographics, CNES/Airbus DS, USDA, USGS, AeroGRID, IGN, and the GIS User Community

	LNCT land		City of Manzanita		River
	Oregon State Parks		City of Nehalem		Road
	City limits		City of Wheeler		Highway



Map created 8/2020
 Data sources: Tillamook County, OR Geospatial Data Library, OPRD, ESRI